
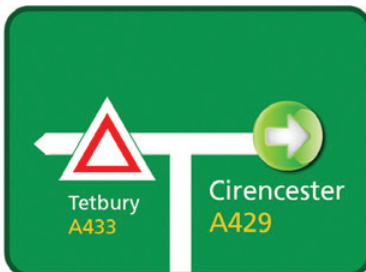
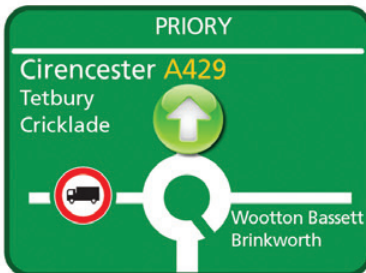
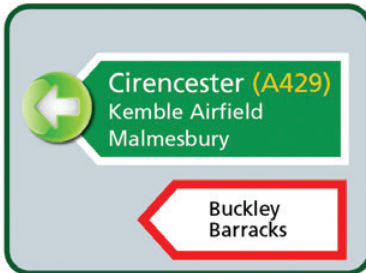


BINGHAM HALL

Historic hidden gem, elegant venue for corporate functions, private events, weddings and performances

Driving directions from Bristol

Page 1 of 2



1. M4 J17

Take 1st exit signposted, A429 to Cirencester, Kemble Airfield and Malmesbury.

Distance to next junction 5.1 miles.

2. Priory Roundabout

Take 2nd exit signposted, A429 to Cirencester, Kemble Airfield, Tetbury, Cricklade and Sherston.

Distance to next junction 0.9 mile.

3. Whychurch Roundabout

Take 2nd exit signposted, A429 to Cirencester, Tetbury and Sherston.

Distance to next junction 9.2 miles.

4. Tetbury Road Junction

At T junction turn right signposted, A429 Tetbury Road to Cirencester.

Distance to next junction 0.9 mile.

5. Stroud Road Roundabout

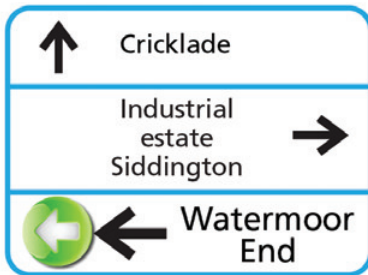
At next roundabout take 2nd exit signposted, A429 Cirencester Town Centre, Stow and Swindon.

Distance to next junction 0.5 mile.

6. Waitrose Roundabout

At next roundabout take 2nd exit A419 Bristol Road signposted, Through Traffic.

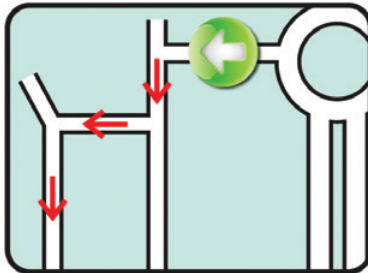
Distance to next junction 0.4 mile.



7. **Watermoor Roundabout**

At next roundabout take 1st exit Watermoor Road signposted, Watermoor End.

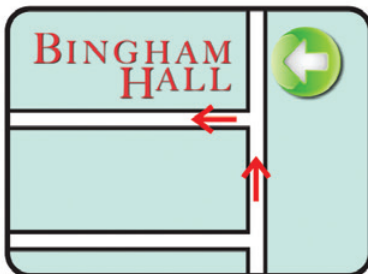
Distance to next junction 0.1 mile.



8. **Queen Street Junction**

Follow road round to the left and take the next turning on the right signposted Queen Street. Bear left onto (becoming) Victoria Road.

Distance to next junction 0.2 Mile.



9. **King Street Junction**

Take 2nd turning on the Left into King Street.

You are now at Bingham Hall.